

SURVEY UNIT,

MINISTRY OF HOUSING AND ENVIRONMENT

Ameenee Magu, Maafannu, Male', 20392, Maldives.

Office (PABX): +(960) 3004300, Fax: +(960) 3004301

Email: survey@mhe.gov.mv

Web: www.mhe.gov.mv



CONTROL POINT DETAILS	Station Number CP01
Coordinate Information	
Geodetic	Grid
WGS 84	UTM Zone 43
Lat: 4° 25' 54.980244" N	E: 320703.184 m
Long: 73° 23' 2.823729" E	N: 490067.630 m
Ellp Height: -89.971 m	Orth Height: 1.015 m
Date: 16 May 2012	

Monument description & method of survey:


The PSM is constructed according to Monument type A. The marker is level to the ground level.

The PSM is position using static GNSS surveying method. The point is position in relative to PSM 5076

General site condition & access:

The marker is located in the beach area between room 330 and 331.

Owner: Sun land Hotels Pvt Ltd

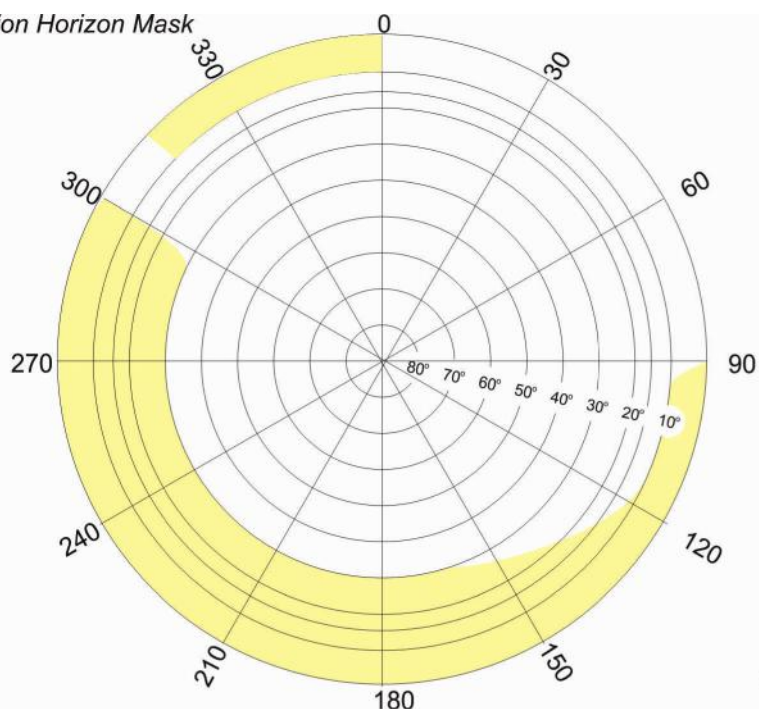


SITE INFORMATION

Station Number

CP01

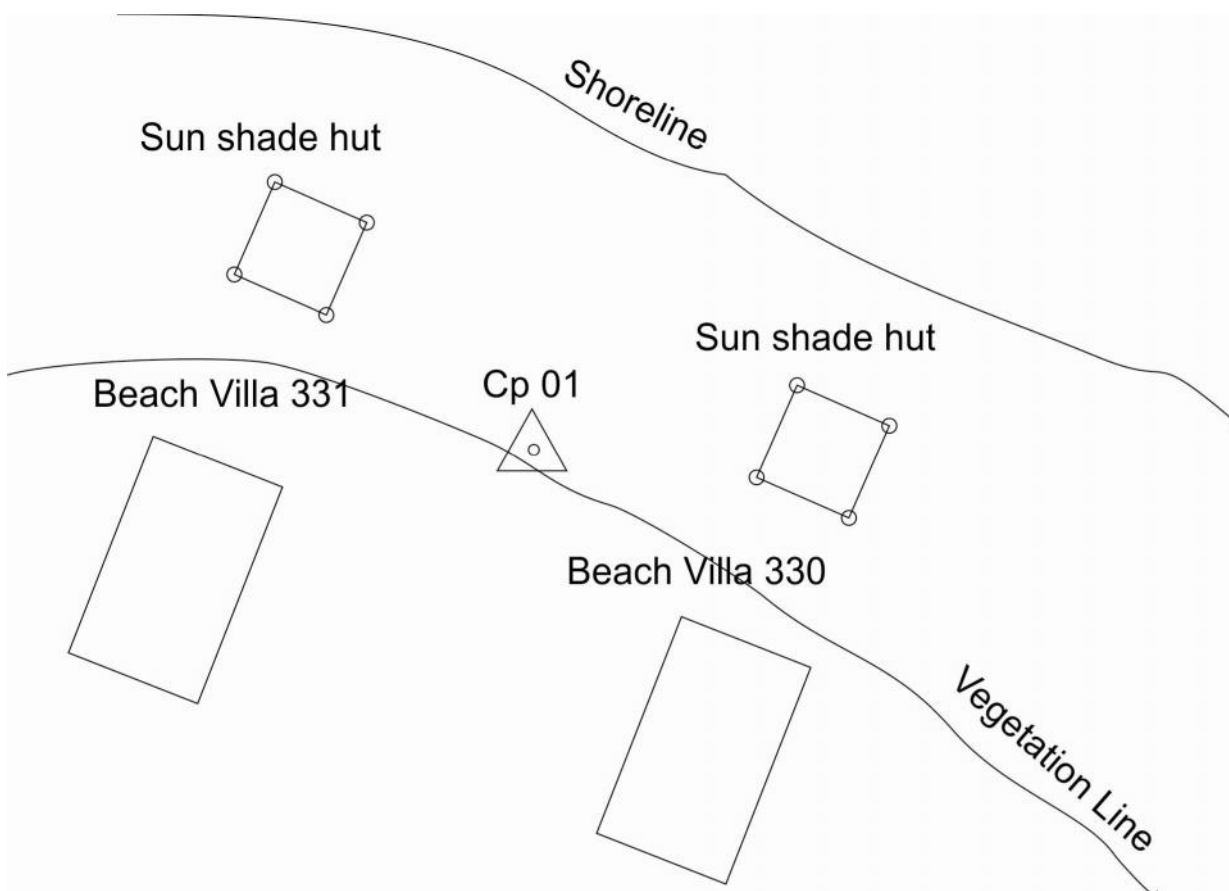
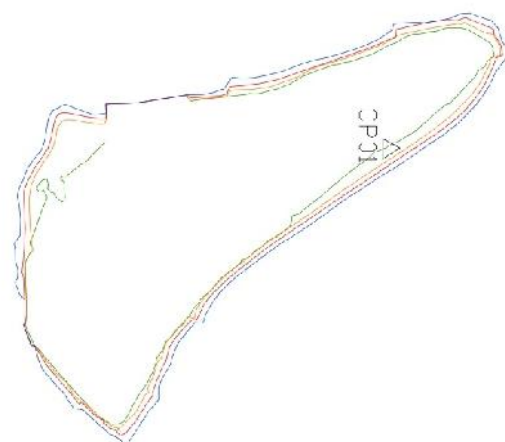
Station Horizon Mask



Height above Marker that horizon was mapped from 1.500 m

Magnetic Declination
Declination applied to this figure?
☐ Yes ☒ No

Locality



Sketched by : Faruhath Jameel

Scale: Not to scale

Date:16 May 2012

SURVEY UNIT,

MINISTRY OF HOUSING AND ENVIRONMENT

Ameenee Magu, Maafannu, Male', 20392, Maldives.

Office (PABX): +(960) 3004300, Fax: +(960) 3004301

Email: survey@mhe.gov.mv

Web: www.mhe.gov.mv



CONTROL POINT DETAILS	Station Number PSM5076
Coordinate Information	
Geodetic	Grid
WGS 84	UTM Zone 43
Lat: 4° 25' 45.640052" N	E: 320700.587 m
Long: 73° 23' 2.759776" E	N: 489780.734 m
Ellp Height: -89.941 m	Orth Height: 1.045 m

Date: 16 May 2012

Monument description & method of survey:


The PSM is constructed according to Monument type A. The marker is 0.100 below ground level to protect it from getting disturbed and for safety reasons

The PSM is positioned using static GNSS surveying method. As this is the datum point, about 4 hours of GNSS observations was done. All other control points are surveyed in relative to this point.

General site condition & access:

The marker is located 2 ft offset from the main arrival jetty and close towards the palm trees.

Owner: Sun Land Hotels Pvt Ltd

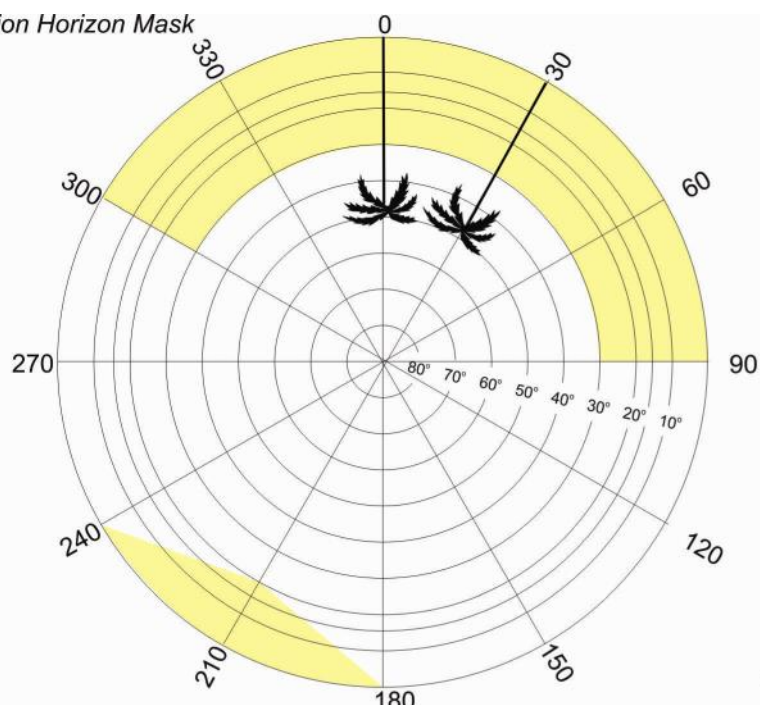


SITE INFORMATION

Station Number

PSM5076

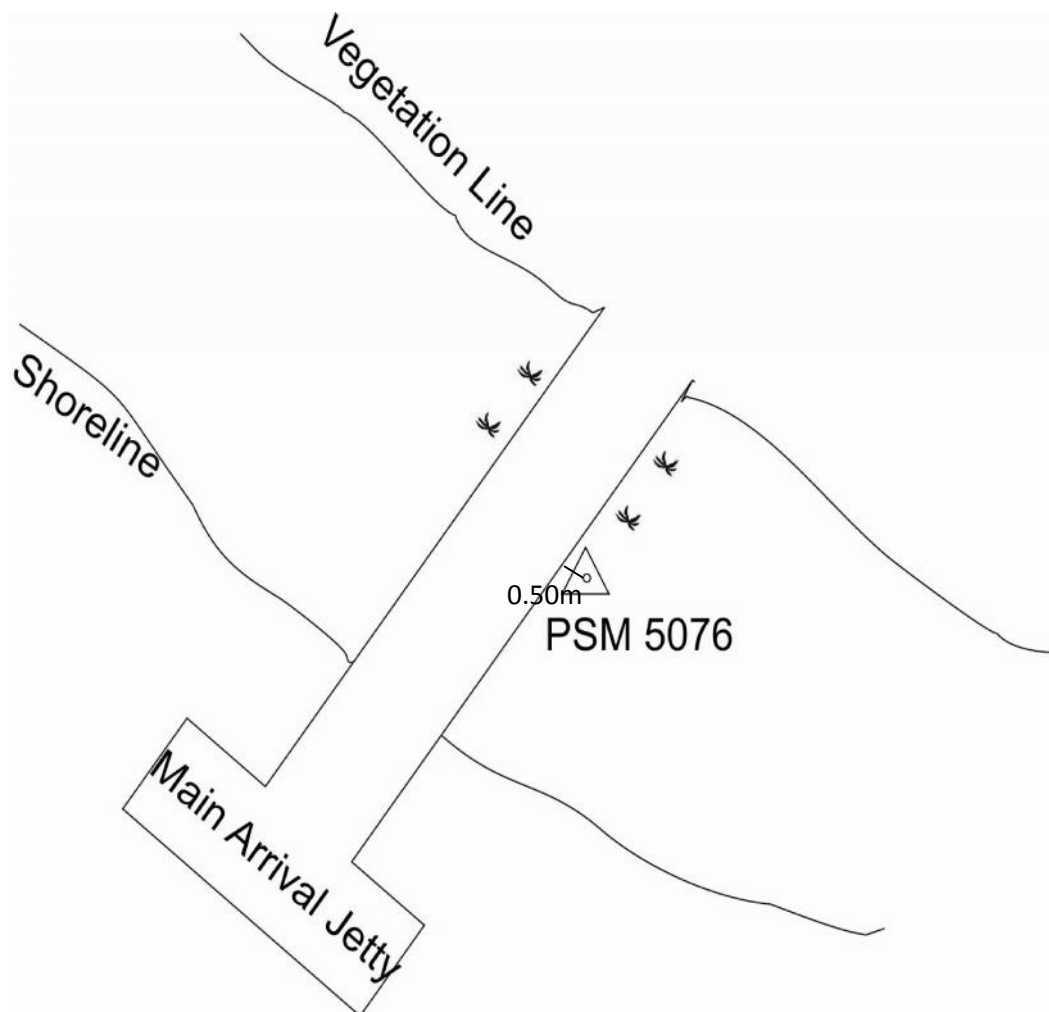
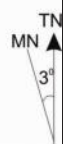
Station Horizon Mask



Height above Marker that horizon was mapped from 1.500 m

Magnetic Declination
Declination applied to this figure?
☐ Yes ☒ No

locality



Sketched by Faruhath Jameel

Scale: Not to scale

Date: 19 June 2012

SURVEY UNIT, MINISTRY OF HOUSING AND ENVIRONMENT, Ameen Magu, Maafannu, Male', 20392, Maldives,
Office (PABX): +(960) 3004300, Fax: +(960) 3004301, Email: survey@mhe.gov.mv, Web: www.mhe.gov.mv

SURVEY UNIT,

MINISTRY OF HOUSING AND ENVIRONMENT

Ameenee Magu, Maafannu, Male', 20392, Maldives.

Office (PABX): +(960) 3004300, Fax: +(960) 3004301

Email: survey@mhe.gov.mv

Web: www.mhe.gov.mv



CONTROL POINT DETAILS

Station Number PSM5077

Coordinate Information

Geodetic

Grid

WGS 84

UTM Zone 43

Lat: 4° 25' 57.810196" N

E: 320622.726 m

Long: 73° 23' 0.207859" E

N: 490154.733 m

Ellp Height: -89.678 m

Orth Height: 1.308 m

Date: 16 May 2012

Monument description & method of survey:

The PSM is constructed according to Monument type A. The marker is level to the ground level.

The PSM is positioned using static GNSS surveying method. The point is positioned in relative to PSM 5076

General site condition & access:

The mark is located in the beach area on the right side of the jetty leading to the spa.

Owner: Sun Land Hotels Pvt Ltd

Up

North

East

Down

South

West

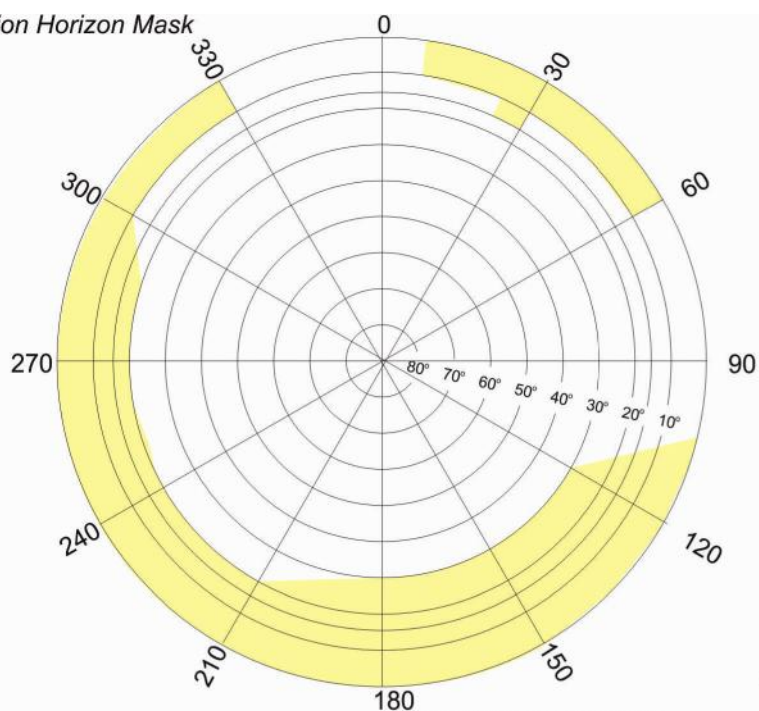
NATIONAL SURVEY MARK
PSM 5077
001 501 501 501
www.mhe.gov.mv

SITE INFORMATION

Station Number

PSM5077

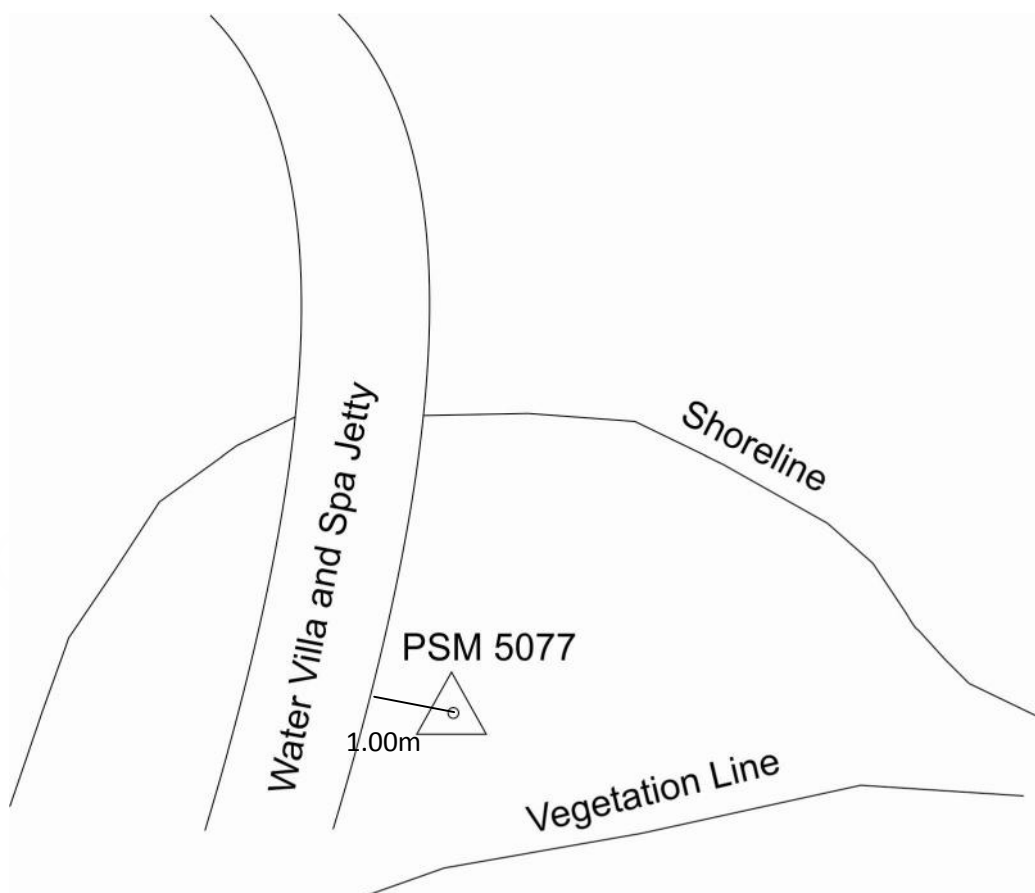
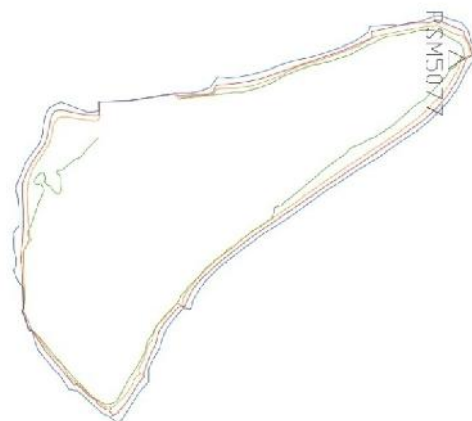
Station Horizon Mask



Height above Marker that horizon was mapped from 1.500 m

Magnetic Declination
Declination applied to this figure?
☐ Yes ☒ No

Locality



Sketched by Faruhath Jameel

Scale: Not to scale

Date: 19 July 2012

SURVEY UNIT,

MINISTRY OF HOUSING AND ENVIRONMENT

Ameenee Magu, Maafannu, Male', 20392, Maldives.

Office (PABX): +(960) 3004300, Fax: +(960) 3004301

Email: survey@mhe.gov.mv

Web: www.mhe.gov.mv



CONTROL POINT DETAILS

Station Number PSM5078

Coordinate Information

Geodetic

Grid

WGS 84

UTM Zone 43

Lat: 4° 25' 47.330565" N

E: 320945.431 m

Long: 73° 23' 10.697814" E

N: 489832.128 m

Ellp Height: -89.886 m

Orth Height: 1.100 m

Date: 16 May 2012

Monument description & method of survey:

The PSM is constructed according to Monument type. The marker is level to the ground level.

The PSM is positioned using static GNSS surveying method. The point is positioned in relative to PSM 5076.

General site condition & access:

The marker is located near the quay wall near the water villa walkway.

Owner: Sun Land Hotels Pvt Ltd

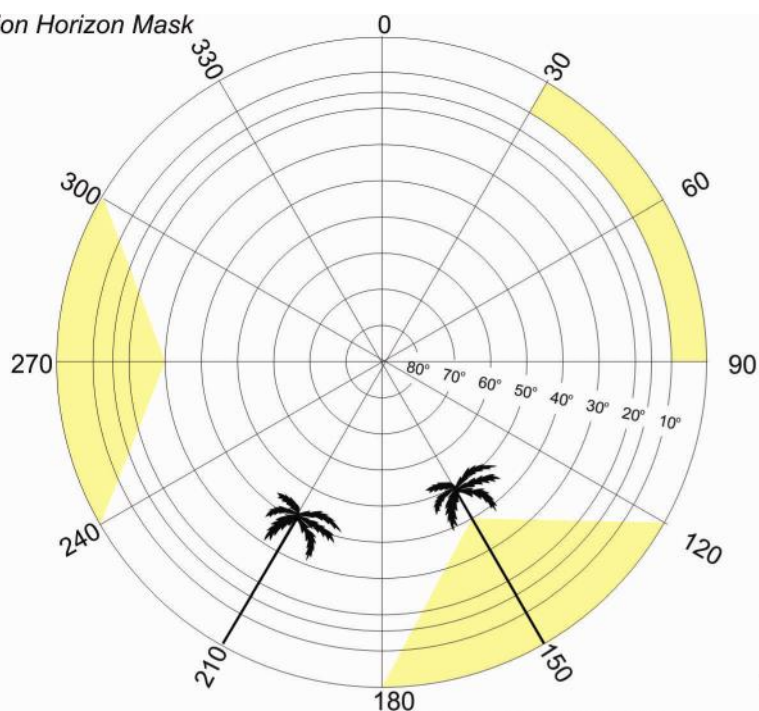


SITE INFORMATION

Station Number

PSM5078

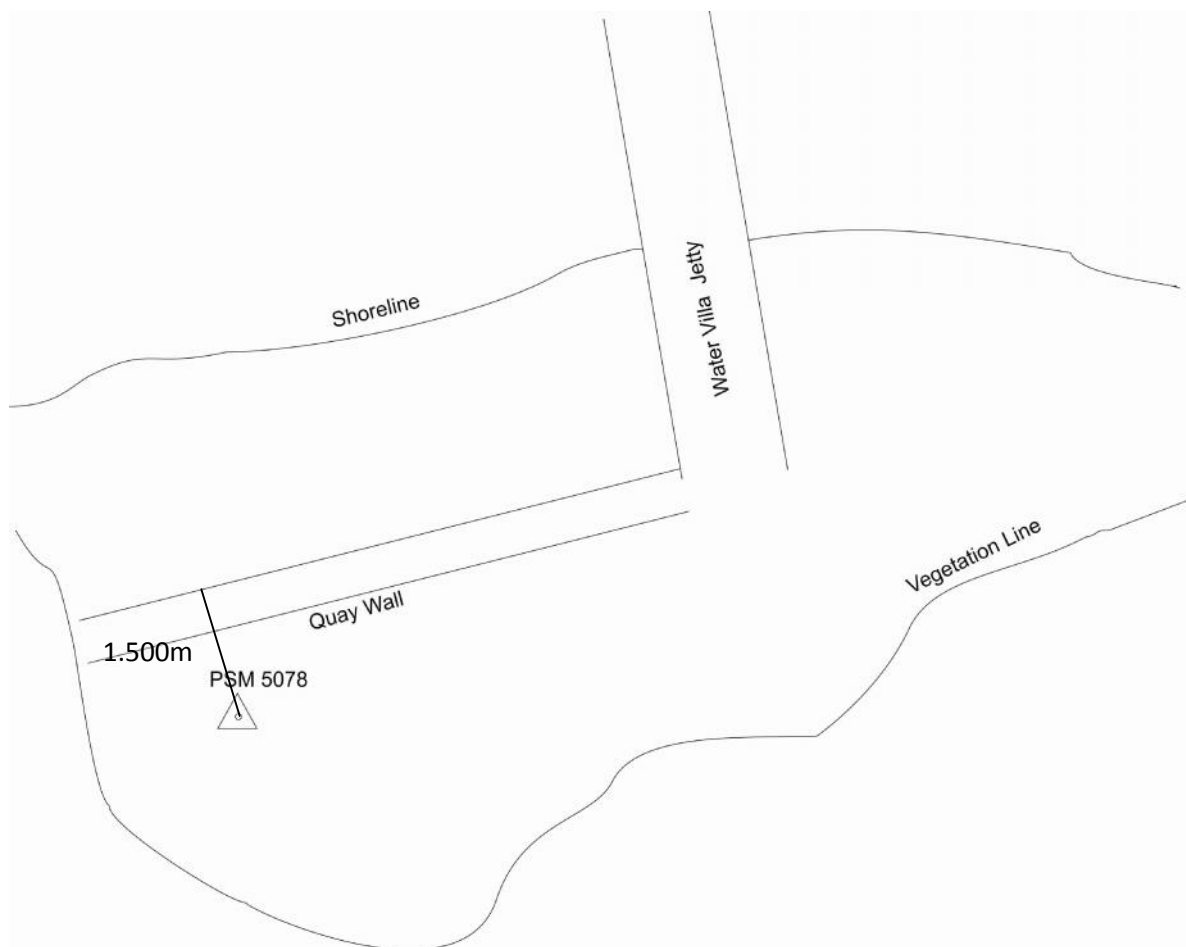
Station Horizon Mask



Height above Marker that horizon was mapped from 1.500 m

Magnetic Declination
Declination applied to this figure?
☐ Yes ☒ No

Locality



Sketched by : Faruhath Jameel

Scale: Not to scale

Date: 16 May 2012

SURVEY UNIT,

MINISTRY OF HOUSING AND ENVIRONMENT

Ameenee Magu, Maafannu, Male', 20392, Maldives.

Office (PABX): +(960) 3004300, Fax: +(960) 3004301

Email: survey@mhe.gov.mv

Web: www.mhe.gov.mv



CONTROL POINT DETAILS

Station Number CP02

Coordinate Information

Geodetic

Grid

WGS 84

UTM Zone 43

Lat: 4° 25' 45.01178" N

E: 320746.0175 m

Long: 73° 23' 04.23471" E

N: 489761.3362 m

Ellp Height: -89.622 m

Orth Height: 1.333 m

Date: 08 Nov 2012

Monument description & method of survey:



The PSM is constructed according to Monument type A with a special survey cap to mark the centre. The marker is level to the ground level.

The PSM is positioned using static GNSS surveying method. The point is positioned in relative to PSM 5076.

General site condition & access:

The marker is located on the pathway leading to the water sports center. This marker is inter-visible to PSM 5076

Owner: Sun Land Hotels Pvt Ltd

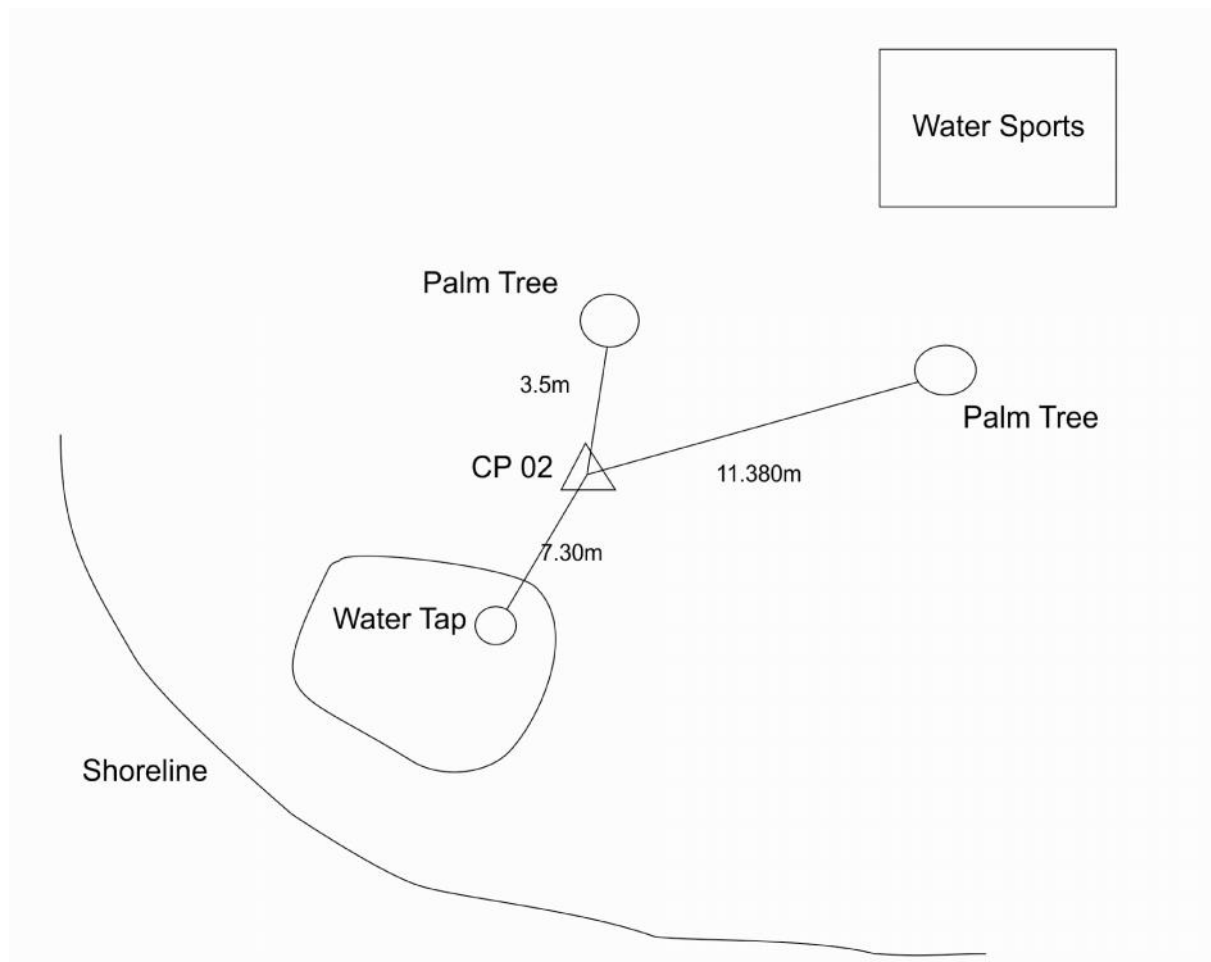
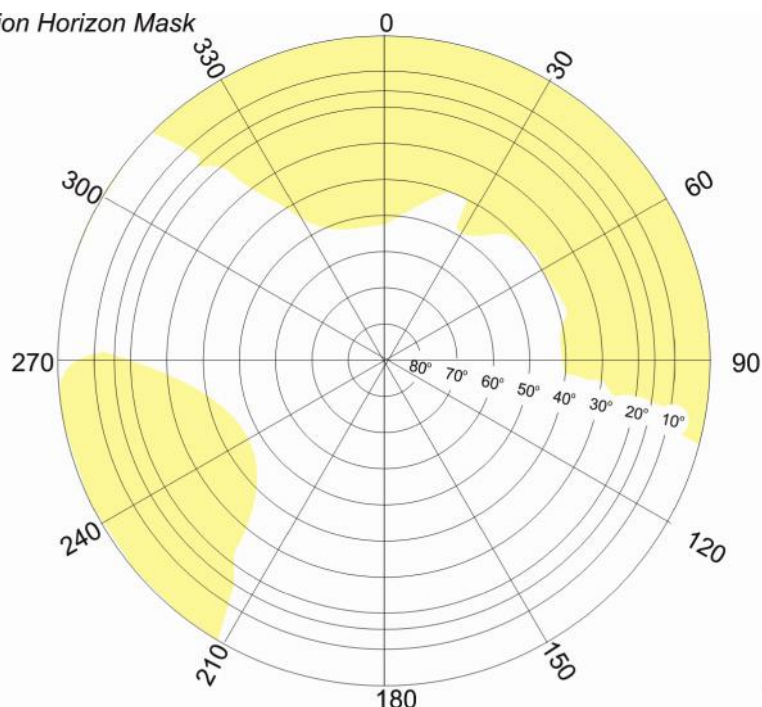


SITE INFORMATION

Station Number

CP 02

Station Horizon Mask



Sketched by : Faruhath Jameel

Scale: Not to scale

Date: 16 May 2012